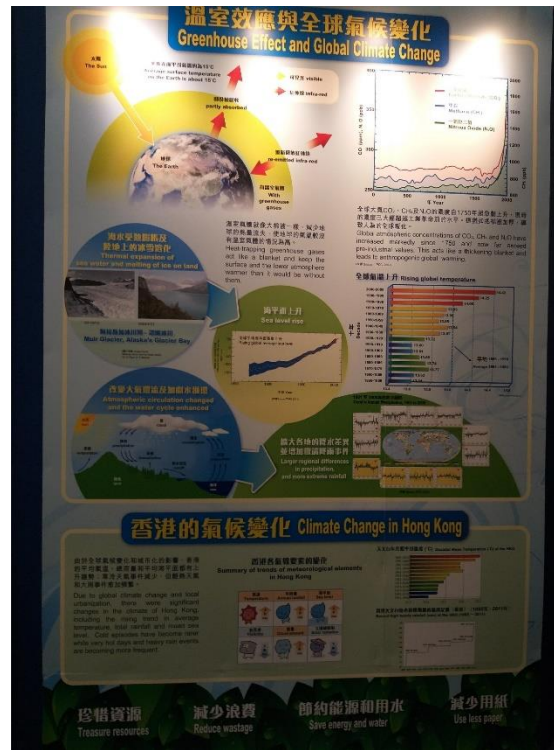



LWL Assignment (5Y)

5A NG TUNG YAN




It shows how the greenhouse effect and global climate change are affecting the weather of different parts of world.

5C CHAN HO FEI



The left one is the Cup Anemometer which detects wind speed and direction while the right one is Tipping-bucket Rain gauge which measure the rainfall by recording the tilting action.

5C TSE PUI MAN




Before, there is a signal mast for the hoisting of Tropical Cyclone Warning but now people access the information by electronic media.

5C WONG CHIT



These are the impacts brought by natural hazard and cause ruin in the regions

5C WONG WING NAM



I have noticed that the signals made in iron were hoisted high up the mast, making it visible to both ships in the harbour and the general public for the purpose of disseminating typhoon warnings.

5D LO WAI KI



It is a photograph which I took on the display board in the exhibition. I've learnt that cloud can be classified into few types according to their height. The clouds which look like feather are at a higher height while those look like tofu pudding(豆腐花) are at middle height.